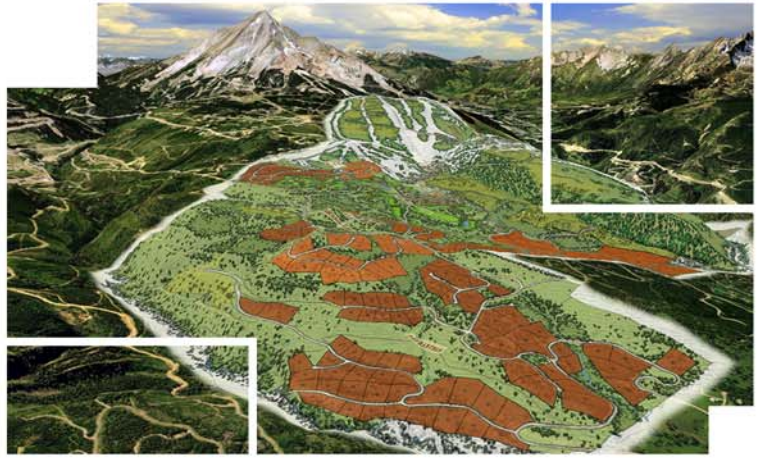





GENESIS
ENGINEERING, INC



Lone Mountain, Big Sky, Montana.




DEVELOPMENT MAPPING

Genesis Engineering has positioned itself on the interface of the print and digital worlds by producing custom mapping products that can be appreciated on paper or on your computer. We strive to place jaw-dropping graphics with relevant data right at your fingertips with our user-friendly digital map products. We also design your custom graphics to operate within easily accessible software environments like Google Earth so that you can seamlessly share your ideas and finished products with your clients or prospective buyers, no matter where you are in the world. Imagine the power of a 3-D fly-through to communicate planning and design alternatives in preliminary project phases or to highlight the desirable features of a developed parcel during the marketing phase. Alternatively, our map products can be printed in large format for decorative wall mounting or printed for distribution to clients and other interested parties.



DISPLAY & MARKETING MAPS
GOOGLE & GIS PROGRAMMING
3D MODELING

Whether your project is a working ranch, a remote mountain getaway, or a large-scale development, we can place your property in a geographic and cultural context to accentuate marketable features, expedite planning, and help you reach your goals.



Four Creek Ranch Interactive 3D Model

GENESIS ENGINEERING, INC.
204 N. 11TH AVE.
BOZEMAN, MT 59715
406 - 581 - 3319
www.g-e-i.net
cwasia@g-e-i.net